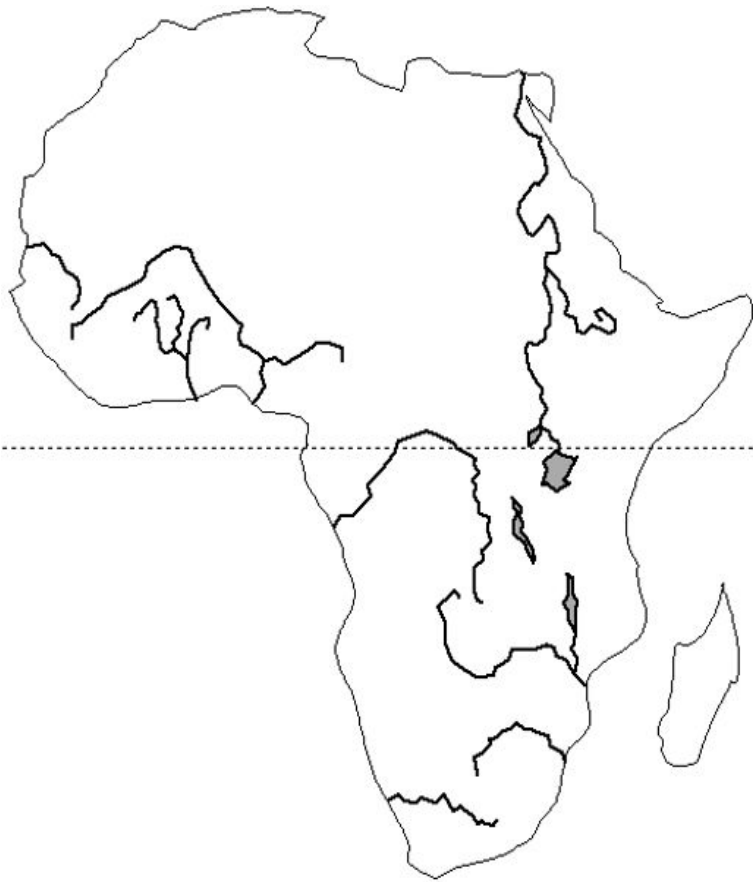


Name:

GEOGRAPHY OF AFRICA

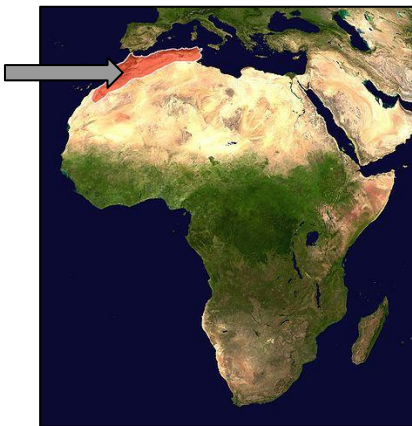
Date:

Part A: Label the map with the number for the correct physical feature

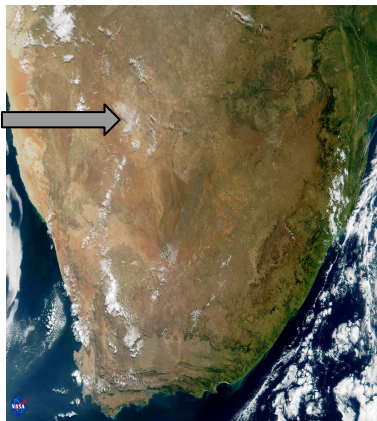


- 1.) Sahara Desert
- 2.) The Sahel
- 3.) Tropical Rainforest
- 4.) Congo River
- 5.) Niger River
- 6.) Nile River
- 7.) Lake Tanganyika
- 8.) Lake Victoria
- 9.) Atlas Mountains
- 10.) Kalahari Desert

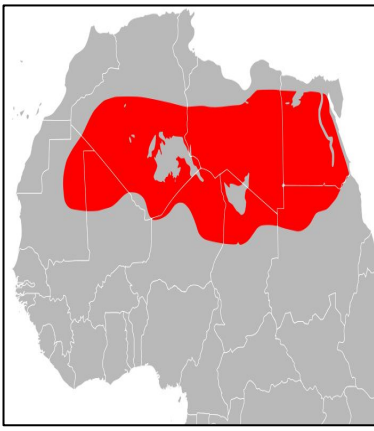
Part B: For each picture, label which physical feature the picture is showing



1.) _____



2.) _____



3.) _____



4.) _____



5.) _____

Part C: Fill in the blank with the physical feature that best fits the statement.

- 1.) _____ Stands for “border” or “margin.”
- 2.) _____ Separates the coastal regions from the Sahara.
- 3.) _____ Not a “true” desert because it receives 3 to 10 inches of rain a year.
- 4.) _____ It is the largest desert in the world.
- 5.) _____ Has a hot, humid climate and is in at least 37 countries.
- 6.) _____ Has hot, dry grasslands and home to many large wildlife.
- 7.) _____ It is the second longest river in Africa.

- 8.) _____ Provides water for Egypt and Sudan.
- 9.) _____ One of the deepest and largest freshwater lakes in the world.
- 10.) _____ Flows through a large delta called the "Oil Delta."
- 11.) _____ Located in Central Africa and the White Nile starts here.

Part D: Circle True or False for each statement.

- 1.)(True, False) The Kalahari Desert is located in southwestern Africa.
- 2.)(True, False) The Sahara cover one-third of the continent.
- 3.)(True, False) The Sahel has many mountains and hills.
- 4.)(True, False) The African Savanna is the largest in the world.
- 5.)(True, False) The Congo River starts at Lake Victoria.
- 6.)(True, False) The Niger River does not flow through Nigeria.
- 7.)(True, False) The Nile River is provides a source of irrigation for agriculture.
- 8.)(True, False) The three countries Lake Victoria is in are Tanzania, Uganda, and Egypt.
- 9.)(True, False) The Rainforest in Africa, The Congo, is the largest rainforest in the world.
- 10.)(True, False) The Atlas Mountains are located in Northern Africa.

Part E: Answer each questions fully and use details from your notes to support your answer.

- 1.)What are two disadvantages that the Sahara has for the people that live there?

- 2.) What are three advantages that the Rainforest provides for people the live there?

- 3.) Compare the Nile River and Lake Victoria. Include way that each provides advantages for the people that live in those areas.